

ANNEX 1

**PUBLIC RIGHT OF WAY EVIDENCE FORM**

Please complete one form per person per path

Name **JOHN BOYD**  
 Address **14 THE CLIFF ROEDERIAN BN25 1RE**  
 Date of birth **5-11-25**

**Route of way:**

From **approx S.E. corner of the Paddock**  
 To **→ N.E. corner → NW corner**

**approx S.E. corner** (Grid reference) **SD 4851.75N 000 06 04.51W**  
**N.E. corner** (Grid reference) **SD 4851.12N 000 06 03.05W**  
**NW corner** (Grid reference) **SD 4853.35N 000 06 08.73W**

1. Have you used the above way? **YES**  
 If so:  
 (a) During which years? **SINCE 1980**  
 (b) Where were you going to and from? **SHORTCUT TO THE MAIN ROAD, AND**  
 (c) For what purpose? **A SAFE WALK FOR MY 104 YEAR OLD**  
 (d) How many times a year? **SISTER**  
 (e) By what means (eg on foot, on horseback)? **SISTER**

2. Has the way always run over the same route? If not, give details and dates of any changes. **YES, COMES FROM THE MAIN ROAD, AND BUS STOP TO MY HOUSE.**

3. Have there to your knowledge ever been any stiles or gates on the way? If so, state (with details of location) where the stiles or gates stood. **NO - END OF MY GARDEN.**

4. If you were working for any owner or occupier of land crossed by the way at the time when you used it, or were then a tenant of any such owner, give particulars and dates. If not, write 'No...'

**NO**

5. If so, did you ever receive any instructions from him as to the use of the way by the public? If so, what were they?

\_\_\_\_\_

6. Have you ever been stopped or turned back when using this way, or do you know or have you heard of anyone else having been stopped or turned back? If so, state when the interruption took place and give particulars.

**NO**

continues...

7. Were you ever told by any owner or tenant of the land crossed by the way, or by anyone in their employment, that the way was not public? If so, state when and give particulars and dates.

NO

8. Have you ever known any locked gates or other obstruction to the way? If so, state when and give particulars.

OBSTRUCTED BY MEN AND BUILDING MATS DURING MONTHS OF WORK DIGGING AND LAYING PIPES

9. Have you ever seen notices such as 'Private...', 'No Road...', 'No Thoroughfare...' or 'Trespassers will be Prosecuted...' on the route? If so, what did the notices say?

APPROX 2011 NOTICE PRIVATE PROPERTY ON Paddock

10. Have you ever asked permission to use the way?

NO

11. Please give any other information that you think is relevant overleaf.

I AND MY CLOSE NEIGHBOUR HAVE RIGHT OF WAY.

I hereby certify that to the best of my knowledge and belief the facts that I have stated are true.

YES

I am/~~am not~~ willing to attend a hearing, public inquiry or court to give evidence on this matter, if this should prove to be necessary.

Signature

Date

*John Bowd*

14 THE CLIFF  
ROEDAN,  
BRIGHTON

## ANNEX 1

**PUBLIC RIGHT OF WAY EVIDENCE FORM**

Please complete one form per person per path

Name  
AddressMALCOLM BROWN  
20 The Clift, Ruedean

Date of birth

MIDDLE AGED.

**Route of way:**From  
To

PADDOCK RIGHT OF WAY - EASTERN & NORTHERN BOUNDARIES		
Steps at SOUTH EAST corner of PADDOCK	50 48 51.75N	000 06 04.51W
NORTH EAST corner of PADDOCK	50 48 54.12N	000 06 03.05W
NORTH WEST corner of PADDOCK	50 48 55.35N	000 06 08.73W

1. Have you used the above way?  
If so:  
(a) During which years?  
(b) Where were you going to and from?  
(c) For what purpose?  
(d) How many times a year?  
(e) By what means (eg on foot, on horseback)?

Yes.  
1922 - 2014  
Seafront  
Leisure  
Daily  
on foot

2. Has the way always run over the same route? If not, give details and dates of any changes.

Yes.

3. Have there to your knowledge ever been any stiles or gates on the way? If so, state (with details of location) where the stiles or gates stood.

No.

4. If you were working for any owner or occupier of land crossed by the way at the time when you used it, or were then a tenant of any such owner, give particulars and dates. If not, write 'No....'

n/a.

5. If so, did you ever receive any instructions from him as to the use of the way by the public? If so, what were they?

n/a.

6. Have you ever been stopped or turned back when using this way, or do you know or have you heard of anyone else having been stopped or turned back? If so, state when the interruption took place and give particulars.

No.

continues...

7. Were you ever told by any owner or tenant of the land crossed by the way, or by anyone in their employment, that the way was not public? If so, state when and give particulars and dates.

No.

8. Have you ever known any locked gates or other obstruction to the way? If so, state when and give particulars.

No.

9. Have you ever seen notices such as 'Private...', 'No Road...', 'No Thoroughfare...' or 'Trespassers will be Prosecuted...' on the route? If so, what did the notices say?

Not an Pathway.

10. Have you ever asked permission to use the way?

Not required on public footpath

11. Please give any other information that you think is relevant overleaf.

I have always recognised this path as a 'Right of way'.

I hereby certify that to the best of my knowledge and belief the facts that I have stated are true.

I am/~~am not~~ willing to attend a hearing, public inquiry or court to give evidence on this matter, if this should prove to be necessary.

Signature

D M BROWN Date

12 Feb 2014

## ANNEX 1

**PUBLIC RIGHT OF WAY EVIDENCE FORM**

Please complete one form per person per path

Name  
AddressDAPHNE HALL  
16 THE CLIFF, BRIGHTON, BN2 5RE

Date of birth

**Route of way:**From  
To

PADDOCK RIGHT OF WAY - EASTERN & NORTHERN BOUNDARIES		
Steps at SOUTH EAST corner of PADDOCK	50 48 51.75N	000 06 04.51W
NORTH EAST corner of PADDOCK	50 48 54.12N	000 06 03.05W
NORTH WEST corner of PADDOCK	50 48 55.35N	000 06 08.73W

1. Have you used the above way?

If so:

- (a) During which years? 1973 - 2014  
 (b) Where were you going to and from? Main Road from Home  
 (c) For what purpose? Leisure  
 (d) How many times a year? often  
 (e) By what means (eg on foot, on horseback)? On foot

2. Has the way always run over the same route? If not, give details and dates of any changes. YES

3. Have there to your knowledge ever been any stiles or gates on the way? If so, state (with details of location) where the stiles or gates stood.

No

4. If you were working for any owner or occupier of land crossed by the way at the time when you used it, or were then a tenant of any such owner, give particulars and dates. If not, write 'No....' No

5. If so, did you ever receive any instructions from him as to the use of the way by the public? If so, what were they? N/A

6. Have you ever been stopped or turned back when using this way, or do you know or have you heard of anyone else having been stopped or turned back? If so, state when the interruption took place and give particulars. No

continues...

7. Were you ever told by any owner or tenant of the land crossed by the way, or by anyone in their employment, that the way was not public? If so, state when and give particulars and dates. **No**

8. Have you ever known any locked gates or other obstruction to the way? If so, state when and give particulars. **RIGHT OF WAY OBSTRUCTED BY SOUTHERN WATER DURING SEWAGE TUNNEL CONSTRUCTION.**

9. Have you ever seen notices such as 'Private...', 'No Road...', 'No Thoroughfare...' or 'Trespassers will be Prosecuted...' on the route? If so, what did the notices say?

10. Have you ever asked permission to use the way? **No**

11. Please give any other information that you think is relevant overleaf.

**This is a recognised Right of Way of long standing**

I hereby certify that to the best of my knowledge and belief the facts that I have stated are true.

I ~~am~~/am not willing to attend a hearing, public inquiry or court to give evidence on this matter, if this should prove to be necessary.

Signature **D.M. Hall**

Date **13.2.2014**

ANNEX 1

**PUBLIC RIGHT OF WAY EVIDENCE FORM**

Please complete one form per person per path

Name DOUGLAS D HANN  
 Address 2, THE CLIFF  
 BRIGHTON BN2 5RE  
 Date of birth 06/08/36

**Route of way:**

From ( STEPS AT SOUTH EAST CORNER ) OF THE STEPS S.E. Paddock N.E. corner SD 48 61.75N 000 0604.51W  
 To ( NORTH EASTERN CORNER ) (Grid reference) SD 4064.12N 000 0603.05W  
 ( NORTH WESTERN CORNER ) (Grid reference) N.W. corner SD 4855.35N 000 0608.73W

1. Have you used the above way?

If so:

- (a) During which years? 1976 — 2014
- (b) Where were you going to and from? FROM HOME TO THE MAIN COAST ROAD
- (c) For what purpose? LEISURE AND USE OF LOCAL BUSES
- (d) How many times a year? VARIOUS - AT LEAST ONCE PER WEEK
- (e) By what means (eg on foot, on horseback)? ON FOOT

2. Has the way always run over the same route? If not, give details and dates of any changes. YES

3. Have there to your knowledge ever been any stiles or gates on the way? If so, state (with details of location) where the stiles or gates stood. NO

4. If you were working for any owner or occupier of land crossed by the way at the time when you used it, or were then a tenant of any such owner, give particulars and dates. If not, write 'No....' NO - N/A

5. If so, did you ever receive any instructions from him as to the use of the way by the public? If so, what were they? NO - N/A

6. Have you ever been stopped or turned back when using this way, or do you know or have you heard of anyone else having been stopped or turned back? If so, state when the interruption took place and give particulars. NO

continues...

7. Were you ever told by any owner or tenant of the land crossed by the way, or by anyone in their employment, that the way was not public? If so, state when and give particulars and dates.

NO

8. Have you ever known any locked gates or other obstruction to the way? If so, state when and give particulars. RIGHT OF WAY TEMPORARILY OBSTRUCTED DUE TO WORKS BY SOUTHERN WATER

9. Have you ever seen notices such as 'Private...', 'No Road...', 'No Thoroughfare...' or 'Trespassers will be Prosecuted...' on the route? If so, what did the notices say?

PRIVATE PROPERTY SIGNS APPEARED ON WESTERN PATH OF THE

10. Have you ever asked permission to use the way?

PADDOCK WHEN ABOVE WORK WAS COMPLETED

NO

11. Please give any other information that you think is relevant overleaf.

PERMISSION HAS NEVER BEEN REQUIRED FOR THE RECOGNISED RIGHT OF WAY.

I hereby certify that to the best of my knowledge and belief the facts that I have stated are true.

I am/am not willing to attend a hearing, public inquiry or court to give evidence on this matter, if this should prove to be necessary.

Signature Douglas R Wa

Date 18/02/2014



ANNEX 1

**PUBLIC RIGHT OF WAY EVIDENCE FORM**

Please complete one form per person per path

Name ALASDAIR GORDON LIDDLE  
 Address 18 THE CLIFF, BTON, BIN25RE

Date of birth 06 AUG 36

**Route of way:**

From STEPS AT  
NORTHE  
 To NORTH W

PADDOCK RIGHT OF WAY - EASTERN & NORTHERN BOUNDARIES		
Steps at SOUTH EAST corner of PADDOCK	50 48 51.75N	000 06 04.51W
NORTH EAST corner of PADDOCK	50 48 54.12N	000 06 03.05W
NORTH WEST corner of PADDOCK	50 48 55.35N	000 06 08.73W

1. Have you used the above way?

If so:

- (a) During which years?
- (b) Where were you going to and from?
- (c) For what purpose?
- (d) How many times a year?
- (e) By what means (eg on foot, on horseback)?

1989 - 2014  
MAIN RD, A259, to + from home  
To catch bus and for leisure  
Various - sometimes frequent, other  
On Foot. occasional

2. Has the way always run over the same route? If not, give details and dates of any changes.

YES

3. Have there to your knowledge ever been any stiles or gates on the way? If so, state (with details of location) where the stiles or gates stood.

No

4. If you were working for any owner or occupier of land crossed by the way at the time when you used it, or were then a tenant of any such owner, give particulars and dates. If not, write 'No....'

No - not applicable (N/A)

5. If so, did you ever receive any instructions from him as to the use of the way by the public? If so, what were they?

N/A

6. Have you ever been stopped or turned back when using this way, or do you know or have you heard of anyone else having been stopped or turned back? If so, state when the interruption took place and give particulars.

No

continues...

7. Were you ever told by any owner or tenant of the land crossed by the way, or by anyone in their employment, that the way was not public? If so, state when and give particulars and dates.

No

8. Have you ever known any locked gates or other obstruction to the way? If so, state when and give particulars. Right of way obstructed by Southern Water - tunneling work spoil - in 2012.

9. Have you ever seen notices such as 'Private...', 'No Road...', 'No Thoroughfare...' or 'Trespassers will be Prosecuted...' on the route? If so, what did the notices say? After above work, PRIVATE PROPERTY SIGNS APPEARED ON WESTERN BOUNDARY OF Paddock.

10. Have you ever asked permission to use the way?

No


11. Please give any other information that you think is relevant overleaf.

No permission reqd, (except as above) recognised right of way.

I hereby certify that to the best of my knowledge and belief the facts that I have stated are true.

I am/~~am not~~ willing to attend a hearing, public inquiry or court to give evidence on this matter, if this should prove to be necessary.

Signature



Date

8th February 2014.

## ANNEX 1

## PUBLIC RIGHT OF WAY EVIDENCE FORM

Please complete one form per person per path

Name  
Address

SALLY ANNE LIDDLE

Date of birth

24 JAN 42

## Route of way:

(STEPS AT SOU  
From NORTH EAST  
To NORTH WEST

## PADDOCK RIGHT OF WAY - EASTERN &amp; NORTHERN BOUNDARIES

Steps at SOUTH EAST corner of PADDOCK	50 48 51.75N	000 06 04.51W
NORTH EAST corner of PADDOCK	50 48 54.12N	000 06 03.05W
NORTH WEST corner of PADDOCK	50 48 55.35N	000 06 08.73W

1. Have you used the a  
If so:

- (a) During which years?  
(b) Where were you going to and from?  
(c) For what purpose?  
(d) How many times a year?  
(e) By what means (eg on foot, on horseback)?

1989 - 2014  
MAIN ROAD, TO + FROM HOME  
LEISURE  
VARIOUS  
ON FOOT

2. Has the way always run over the same route? If not, give details and dates of any changes.

YES

3. Have there to your knowledge ever been any stiles or gates on the way? If so, state (with details of location) where the stiles or gates stood.

No

4. If you were working for any owner or occupier of land crossed by the way at the time when you used it, or were then a tenant of any such owner, give particulars and dates. If not, write 'No....'

No N/A.

5. If so, did you ever receive any instructions from him as to the use of the way by the public? If so, what were they?

N/A

6. Have you ever been stopped or turned back when using this way, or do you know or have you heard of anyone else having been stopped or turned back? If so, state when the interruption took place and give particulars.

No

continues...



7. Were you ever told by any owner or tenant of the land crossed by the way, or by anyone in their employment, that the way was not public? If so, state when and give particulars and dates.

No

8. Have you ever known any locked gates or other obstruction to the way? If so, state when and give particulars. RIGHT OF WAY OBSTRUCTED BY SOUTHERN WATER - tunneling works pit - 2012 approx

9. Have you ever seen notices such as 'Private...', 'No Road...', 'No Thoroughfare...' or 'Trespassers will be Prosecuted...' on the route? If so, what did the notices say?

After above work, PRIVATE PROPERTY SIGNS APPEARED ON WESTERN BOUNDARY OF Paddock

10. Have you ever asked permission to use the way?

No

11. Please give any other information that you think is relevant overleaf.

NO PERMISSION REQUIRED FOR RECOGNISED RIGHT OF WAY.

I hereby certify that to the best of my knowledge and belief the facts that I have stated are true.

I am/~~am not~~ willing to attend a hearing, public inquiry or court to give evidence on this matter, if this should prove to be necessary.

Signature

*Shelley*

Date

10~~th~~ FEB 2014



ANNEX 1

**PUBLIC RIGHT OF WAY EVIDENCE FORM**

Please complete one form per person per path

Name GEORGE McMASTEN  
 Address THE CLIFF ROAD  
 Date of birth AGE GROUP 45-55

**Route of way:**

From FOOTPATH - EAST NORTH Grass South road 45N  
 To ~~WEST~~ SIDE (Grid reference) SD 4851.000 0604.51  
 (Grid reference) SD 4854.000 0603.05W  
North West corner SD 4855.75N 000606.75W

1. Have you used the above way? YES  
 If so:  
 (a) During which years? 2003-2014  
 (b) Where were you going to and from? MAIN ROAD ↔ THE CLIFF  
 (c) For what purpose? ALLEY  
 (d) How many times a year? VARIOUS - 50+  
 (e) By what means (eg on foot, on horseback)? FOOT
  
2. Has the way always run over the same route? If not, give details and dates of any changes.  
YES
  
3. Have there to your knowledge ever been any stiles or gates on the way? If so, state (with details of location) where the stiles or gates stood.  
NO NONE
  
4. If you were working for any owner or occupier of land crossed by the way at the time when you used it, or were then a tenant of any such owner, give particulars and dates. If not, write 'No....'  
NO - NIA
  
5. If so, did you ever receive any instructions from him as to the use of the way by the public? If so, what were they?  
NIA
  
6. Have you ever been stopped or turned back when using this way, or do you know or have you heard of anyone else having been stopped or turned back? If so, state when the interruption took place and give particulars.  
NO

continues...

7. Were you ever told by any owner or tenant of the land crossed by the way, or by anyone in their employment, that the way was not public? If so, state when and give particulars and dates.

NO

8. Have you ever known any locked gates or other obstruction to the way? If so, state when and give particulars.

NOT BLOCKED COMPLETELY

9. Have you ever seen notices such as 'Private...', 'No Road...', 'No Thoroughfare...' or 'Trespassers will be Prosecuted...' on the route? If so, what did the notices say?

JUST THE SIGNS CURRENTLY IN PLACE WHICH APPEARED AFTER THE WATER BUILDING WORKS WERE COMPLETED. NEVER ANY SIGNS BEFORE & WHY

10. Have you ever asked permission to use the way?

WERE THESE INSTALLED - IT'S A PUBLIC RIGHT FOOTPATH.  
NO NOT NECESSARILY.


11. Please give any other information that you think is relevant overleaf.

\_\_\_\_\_

I hereby certify that to the best of my knowledge and belief the facts that I have stated are true.

I am/am not willing to attend a hearing, public inquiry or court to give evidence on this matter, if this should prove to be necessary.

Signature



Date

20/2/2014



ANNEX 1

**PUBLIC RIGHT OF WAY EVIDENCE FORM**

Please complete one form per person per path

Name *NINA MCMASTER*  
 Address *THE CLIFF, ROEDGAN*  
 Date of birth *AGE GROUP 40-50*

**Route of way:**

From *FOOTPATH CROSSING ~~WESTERN~~ END* *NORTHERN + EASTERN*  
 To *STEPS S.E. corner* *SD 48 51.75N 000 06 04.51W*  
*N.E. Corner* *SD 48 54.12N 000 06 03.05W*  
*N.W. Corner* *SD 48 55.35N 000 06 08.73W*

1. Have you used the above way? *YES MANY TIMES*  
 If so:  
 (a) During which years? *2003 -> 2014*  
 (b) Where were you going to and from? *MAIN ROAD FROM HOME TO CATCH BUS / WALK*  
 (c) For what purpose? *from / TO ASDA / CYCLE / ACCESS SEAFIELD / WALK*  
 (d) How many times a year? *50+* *TO WORK / ~~TO~~ RUNNING*  
 (e) By what means (eg on foot, on horseback)? *FOOT / BIKE*

2. Has the way always run over the same route? If not, give details and dates of any changes. *YES*

3. Have there to your knowledge ever been any stiles or gates on the way? If so, state (with details of location) where the stiles or gates stood. *NONE*

4. If you were working for any owner or occupier of land crossed by the way at the time when you used it, or were then a tenant of any such owner, give particulars and dates. If not, write 'No....' *NO - NIA*

5. If so, did you ever receive any instructions from him as to the use of the way by the public? If so, what were they? *NIA*

6. Have you ever been stopped or turned back when using this way, or do you know or have you heard of anyone else having been stopped or turned back? If so, state when the interruption took place and give particulars. *NO*

continues...

7. Were you ever told by any owner or tenant of the land crossed by the way, or by anyone in their employment, that the way was not public? If so, state when and give particulars and dates.

NO - IT IS PUBLIC

8. Have you ever known any locked gates or other obstruction to the way? If so, state when and give particulars.

IT WAS TALKY FOR A PERIOD WHILE THERE WERE BUILDING WORKS GOING ON FOR THE WASH OVERFLOW - THERE WERE PIPES RUNNING ALONG THE PATHSIDE & NO CLEARANCE.

9. Have you ever seen notices such as 'Private...', 'No Road...', 'No Thoroughfare...' or 'Trespassers will be Prosecuted...' on the route? If so, what did the notices say?

I WAS VERY SURPRISED TO SEE ~~THE~~ SOME SIGNS APPEAR AFTER THE WATER WORKS WERE FINALLY CLEARED AWAY. THEY APPEARED TO INDICATE THAT ACCESS TO THE FIELD WAS NO LONGER PERMITTED.

10. Have you ever asked permission to use the way?

NO


NO NEED - IT'S A PUBLIC FOOTPATH

11. Please give any other information that you think is relevant overleaf.

I hereby certify that to the best of my knowledge and belief the facts that I have stated are true.

I am/~~am not~~ willing to attend a hearing, public inquiry or court to give evidence on this matter, if this should prove to be necessary.

Signature



Date

20<sup>th</sup> February 2014

## ANNEX 1

**PUBLIC RIGHT OF WAY EVIDENCE FORM**

Please complete one form per person per path

Name MRS. SUSAN MOWER  
 Address 15 THE CLIFF ROADEAN, BRISBANTON

Date of birth 03-11-1950

PADDOCK RIGHT OF WAY - EASTERN & NORTHERN BOUNDARIES			
Steps at SOUTH EAST corner of PADDOCK	50 48 51.75N	000 06 04.51W	
From NORTH EAST corner of PADDOCK	50 48 54.12N	000 06 03.05W	
To NORTH WEST corner of PADDOCK	50 48 55.35N	000 06 08.73W	

**Route of way:**

From  
To

Steps at SOUTH EAST corner of PADDOCK	50 48 51.75N	000 06 04.51W
From NORTH EAST corner of PADDOCK	50 48 54.12N	000 06 03.05W
To NORTH WEST corner of PADDOCK	50 48 55.35N	000 06 08.73W

1. Have you used the above way?

If so:

- (a) During which years? 1988-2014  
 (b) Where were you going to and from? HOME TO COAST RD, BUSES / WALKING DOG  
 (c) For what purpose? PLEASURE  
 (d) How many times a year? FREQUENTLY  
 (e) By what means (eg on foot, on horseback)? FOOT.

2. Has the way always run over the same route? If not, give details and dates of any changes. YES

3. Have there to your knowledge ever been any stiles or gates on the way? If so, state (with details of location) where the stiles or gates stood. NO

4. If you were working for any owner or occupier of land crossed by the way at the time when you used it, or were then a tenant of any such owner, give particulars and dates. If not, write 'No....' NO

5. If so, did you ever receive any instructions from him as to the use of the way by the public? If so, what were they? N/A

6. Have you ever been stopped or turned back when using this way, or do you know or have you heard of anyone else having been stopped or turned back? If so, state when the interruption took place and give particulars. NO

continues...

7. Were you ever told by any owner or tenant of the land crossed by the way, or by anyone in their employment, that the way was not public? If so, state when and give particulars and dates.

NO

8. Have you ever known any locked gates or other obstruction to the way? If so, state when and give particulars.

NO/BUT  
SOUTHERN WATER WORKS BLOCKED  
TEMPORARILY.

9. Have you ever seen notices such as 'Private...', 'No Road...', 'No Thoroughfare...' or 'Trespassers will be Prosecuted...' on the route? If so, what did the notices say?

NO.

10. Have you ever asked permission to use the way?

NO

11. Please give any other information that you think is relevant overleaf.

ALWAYS CONSIDERED RIGHT OF WAY

I hereby certify that to the best of my knowledge and belief the facts that I have stated are true.

I am/~~am not~~ willing to attend a hearing, public inquiry or court to give evidence on this matter, if this should prove to be necessary.

Signature



Date

17/02/14.

## PUBLIC RIGHT OF WAY EVIDENCE FORM

Please complete one form per person per path

Name **VICTOR MOWER**  
 Address **15 THE CLIFF**  
**RODEAN - BRIGHTON - BN25RF**

Date of birth **19-12-47**

## Route of way:

From  
To

PADDOCK RIGHT OF WAY - EASTERN & NORTHERN BOUNDARIES		
Steps at SOUTH EAST corner of PADDOCK	50 48 51.75N	000 06 04.51W
NORTH EAST corner of PADDOCK	50 48 54.12N	000 06 03.05W
NORTH WEST corner of PADDOCK	50 48 55.35N	000 06 08.73W

1. Have you used the above way?

If so:

(a) During which years?

**1987 - 2014**

(b) Where were you going to and from?

**HOME - CLIFFTOP WALKS / BUS / HOME**

(c) For what purpose?

**WALKING DOGS / LEISURE.**

(d) How many times a year?

**VARIED - 6 → 12**

(e) By what means (eg on foot, on horseback)?

**FOOT.**

2. Has the way always run over the same route? If not, give details and dates of any changes.

**YES.**

3. Have there to your knowledge ever been any stiles or gates on the way? If so, state (with details of location) where the stiles or gates stood.

**NO.**

4. If you were working for any owner or occupier of land crossed by the way at the time when you used it, or were then a tenant of any such owner, give particulars and dates. If not, write 'No....'

**NO**

5. If so, did you ever receive any instructions from him as to the use of the way by the public? If so, what were they?

**N/A.**

6. Have you ever been stopped or turned back when using this way, or do you know or have you heard of anyone else having been stopped or turned back? If so, state when the interruption took place and give particulars.

**NO**

continues...

7. Were you ever told by any owner or tenant of the land crossed by the way, or by anyone in their employment, that the way was not public? If so, state when and give particulars and dates. *NO.*

8. Have you ever known any locked gates or other obstruction to the way? If so, state when and give particulars. *NO. - (WATER COMPANY CARRIED OUT TEMPORARY WORKS - HEAVY FOLIAGE NOW CLEARED)*

9. Have you ever seen notices such as 'Private...', 'No Road...', 'No Thoroughfare...', 'Trespassers will be Prosecuted...' on the route? If so, what did the notices say? *NO.*

10. Have you ever asked permission to use the way? *NO*


11. Please give any other information that you think is relevant overleaf.

*ALWAYS ACCEPTED BY LOCAL RESIDENTS AS BEING A ROUTE TO THE CLIFF TOP WALKS.*

I hereby certify that to the best of my knowledge and belief the facts that I have stated are true.

I am/~~am not~~ willing to attend a hearing, public inquiry or court to give evidence on this matter, if this should prove to be necessary.

Signature



Date

*13/02/14.*

## ANNEX 1

**PUBLIC RIGHT OF WAY EVIDENCE FORM**

Please complete one form per person per path

Name LADY JEAN WILSON,  
Address 22 THE CLIFF, BRIGHTON

Date of birth \_\_\_\_\_

**Route of way:**

From \_\_\_\_\_  
To \_\_\_\_\_

PADDOCK RIGHT OF WAY - EASTERN & NORTHERN BOUNDARIES		
Steps at SOUTH EAST corner of PADDOCK	50 48 51.75N	000 06 04.51W
NORTH EAST corner of PADDOCK	50 48 54.12N	000 06 03.05W
NORTH WEST corner of PADDOCK	50 48 55.35N	000 06 08.73W

1. Have you used the above way?

If so:

- (a) During which years? 1955 - 2014  
 (b) Where were you going to and from? Coast road to and from home  
 (c) For what purpose? To obtain access to coast road.  
 (d) How many times a year? often more than weekly  
 (e) By what means (eg on foot, on horseback)? on foot

2. Has the way always run over the same route? If not, give details and dates of any changes. used to be full width from Masine Gate border to paddock (later fenced from Council for many years for my daughter's horse) and  
 3. Have there to your knowledge ever been any stiles or gates on the way? If so, regularly mown. state (with details of location) where the stiles or gates stood. NO by Council

4. If you were working for any owner or occupier of land crossed by the way at the time when you used it, or were then a tenant of any such owner, give particulars and dates. If not, write 'No....' NO

5. If so, did you ever receive any instructions from him as to the use of the way by the public? If so, what were they? NO

6. Have you ever been stopped or turned back when using this way, or do you know or have you heard of anyone else having been stopped or turned back? If so, state when the interruption took place and give particulars. NO

continues...

7. Were you ever told by any owner or tenant of the land crossed by the way, or by anyone in their employment, that the way was not public? If so, state when and give particulars and dates.

NO

8. Have you ever known any locked gates or other obstruction to the way? If so, state when and give particulars. Right of way temporarily obstructed by Southern Water - tunneling work chail. approx 2012

9. Have you ever seen notices such as 'Private...', 'No Road...', 'No Thoroughfare...' or 'Trespassers will be Prosecuted...' on the route? If so, what did the notices say?

After above work - PRIVATE PROPERTY SIGNS appeared on eastern side of right of way.

10. Have you ever asked permission to use the way?

As a right of way - NO

11. Please give any other information that you think is relevant overleaf.

As a recognised right of way - no permission required. Needs to be properly maintained as it used to be. weeds on steps make use of them difficult nowadays.

I hereby certify that to the best of my knowledge and belief the facts that I have stated are true.

I am/~~am not~~ willing to attend a hearing, public inquiry or court to give evidence on this matter, if this should prove to be necessary.

Signature

Jean Wilson

Date

11. 2. 2014